









The Citizens Concept Map

- Legend**
-  Existing Roads
 -  New Roads
 -  RCD Buffer
 -  Existing Tree Buffer
 -  Higher-density Residential (R2)
 -  Lower-density Residential (R1)
 -  Retail/office
 -  Potential new buildings (approx. scale)

