

LEGEND

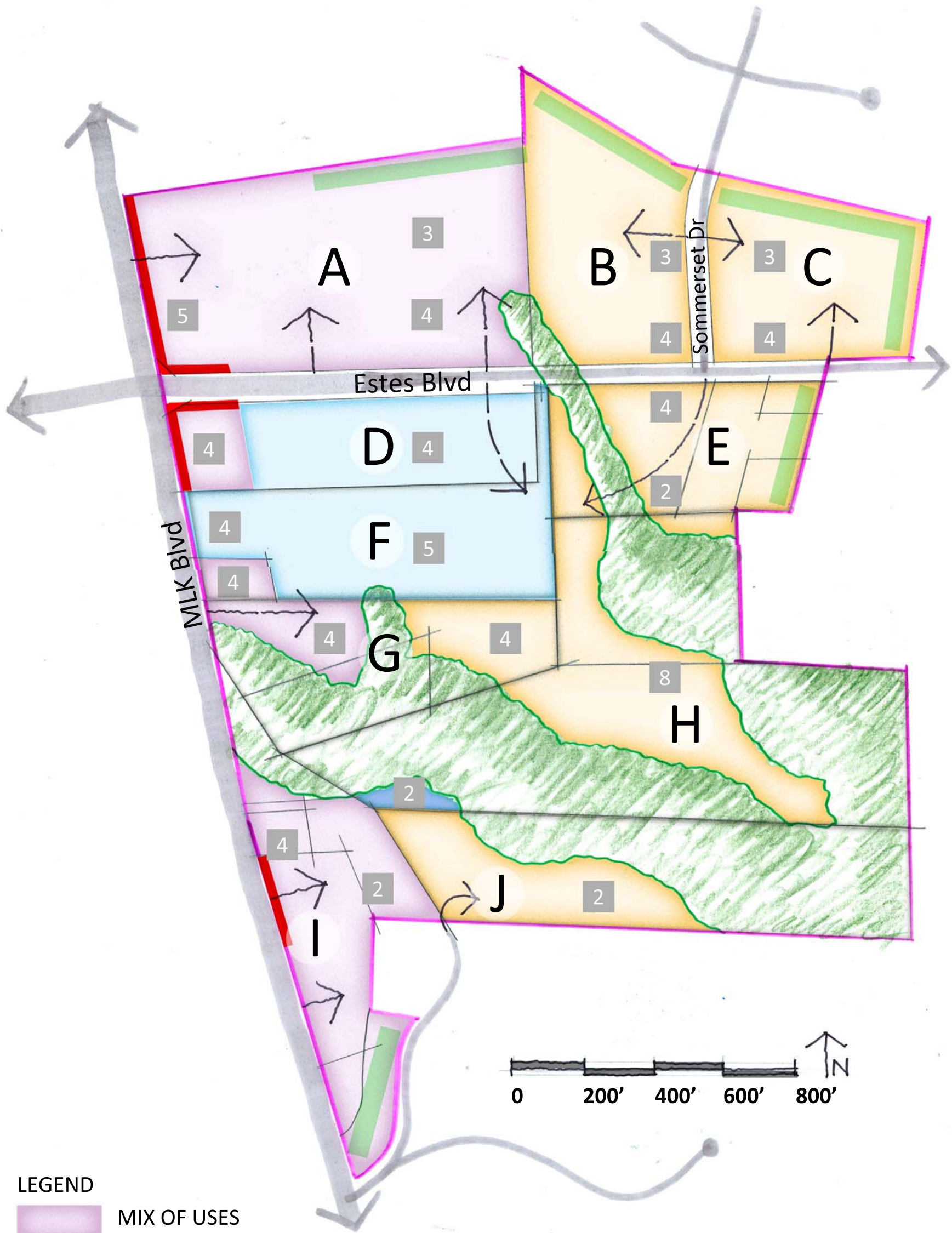
- MIX OF USES
(Retail only as marked)
- RESIDENTIAL
- INSTITUTIONAL/
RECREATIONAL
- OFFICE
- POTENTIAL VEHICULAR
ACCESS POINTS
- RCD/JORDAN BUFER
- RETAIL (Ground Floor)
- TRANSITION/BUFFER
- 2 POTENTIAL NUMBER OF STORIES

Additional open space (parks, plazas etc.) will be included as part of calculations, however will not be specifically located on this plan.

CHAPEL HILL CENTRAL WEST FOCUS AREA LAND USE & HEIGHTS A1

August 15, 2013

**FOR TESTING
PURPOSES ONLY**



LEGEND

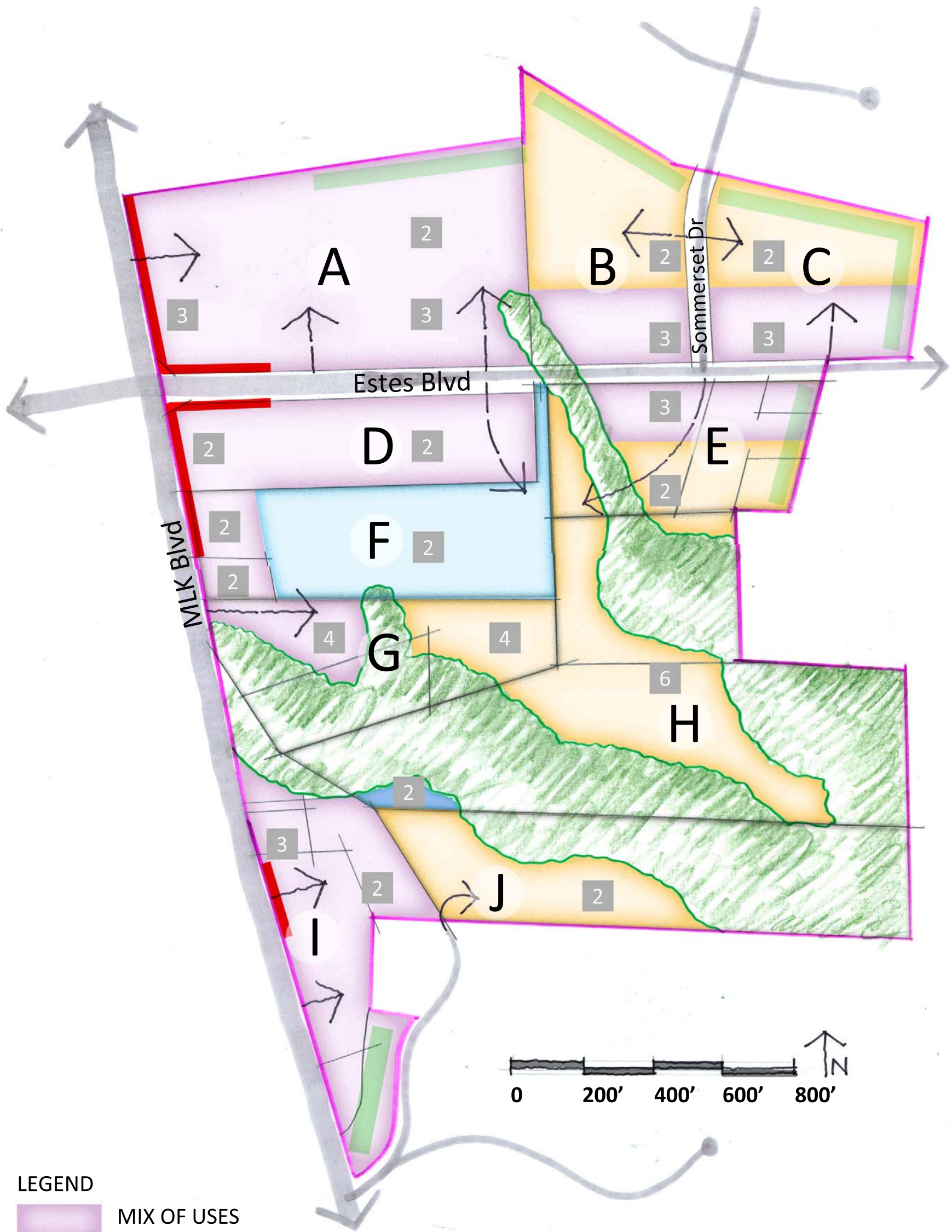
- MIX OF USES
(Retail only as marked)
- RESIDENTIAL
- INSTITUTIONAL/
RECREATIONAL
- OFFICE
- POTENTIAL VEHICULAR
ACCESS POINTS
- RCD/JORDAN BUFER
- RETAIL (Ground Floor)
- TRANSITION/BUFFER
- 2 POTENTIAL NUMBER OF STORIES

Additional open space (parks, plazas etc.) will be included as part of calculations, however will not be specifically located on this plan.

**CHAPEL HILL CENTRAL WEST FOCUS AREA
LAND USE & HEIGHTS A2**

August 15, 2013

**FOR TESTING
PURPOSES ONLY**



LEGEND

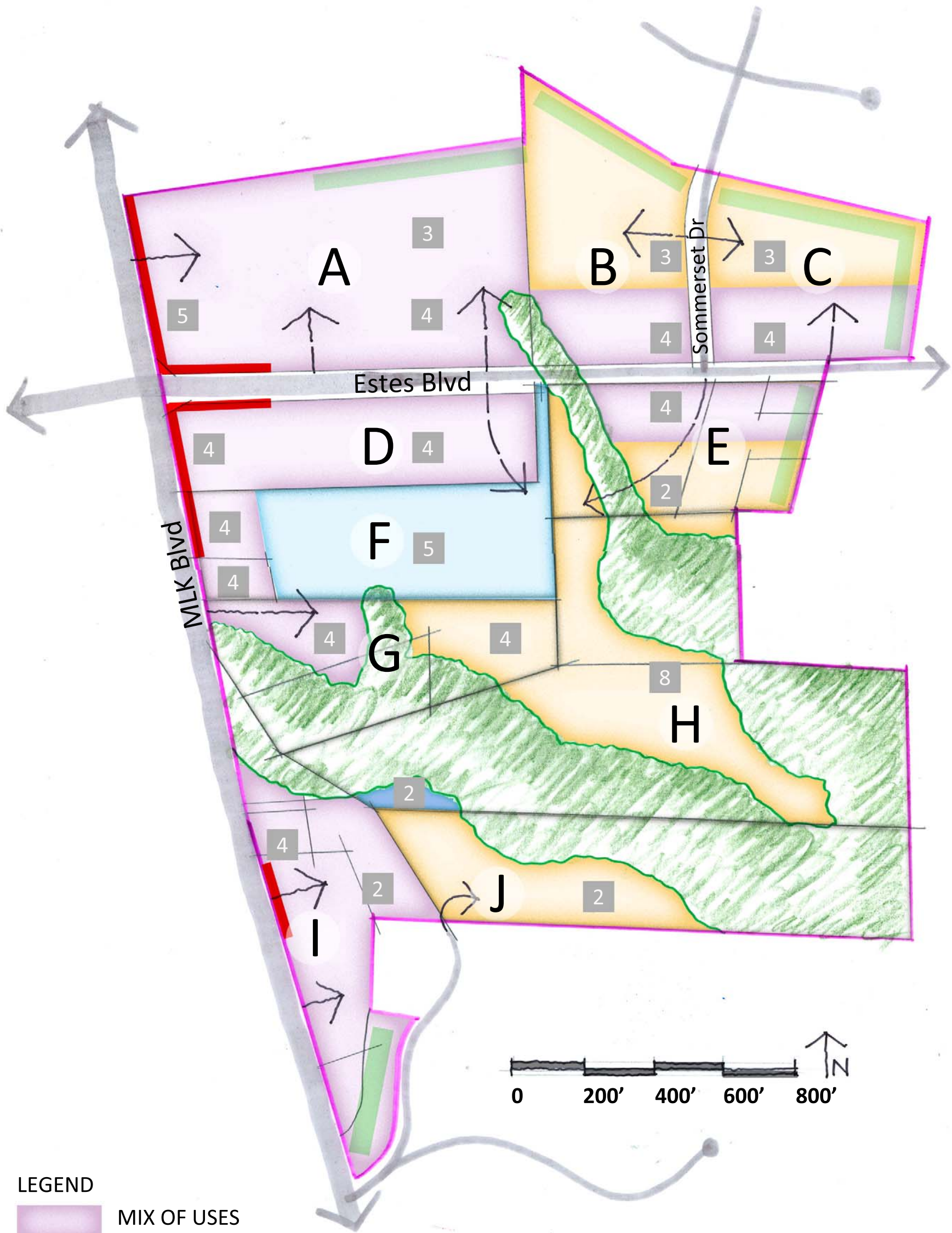
- MIX OF USES
(Retail only as marked)
- RESIDENTIAL
- INSTITUTIONAL/
RECREATIONAL
- OFFICE
- POTENTIAL VEHICULAR
ACCESS POINTS
- RCD/JORDAN BUFER
- RETAIL (Ground Floor)
- TRANSITION/BUFFER
- 2 POTENTIAL NUMBER OF STORIES

Additional open space (parks, plazas etc.) will be included as part of calculations, however will not be specifically located on this plan.

**CHAPEL HILL CENTRAL WEST FOCUS AREA
LAND USE & HEIGHTS B1**

August 15, 2013

**FOR TESTING
PURPOSES ONLY**



LEGEND

- MIX OF USES
(Retail only as marked)
- RESIDENTIAL
- INSTITUTIONAL/
RECREATIONAL
- OFFICE
- POTENTIAL VEHICULAR
ACCESS POINTS
- RCD/JORDAN BUFER
- RETAIL (Ground Floor)
- TRANSITION/BUFFER
- 2 POTENTIAL NUMBER OF STORIES

Additional open space (parks, plazas etc.) will be included as part of calculations, however will not be specifically located on this plan.

**CHAPEL HILL CENTRAL WEST FOCUS AREA
LAND USE & HEIGHTS B2**

August 15, 2013

**FOR TESTING
PURPOSES ONLY**