



NOTES  
 1. SEE SHEET C1303 FOR EROSION CONTROL & GRADING NOTES, CONSTRUCTION SEQUENCE, CONSTRUCTION MANAGEMENT NOTES, AND GROUND STABILIZATION REQUIREMENTS.



DATE	REVISIONS
02 MAR 23	PER DACP REVIEW COMMENTS

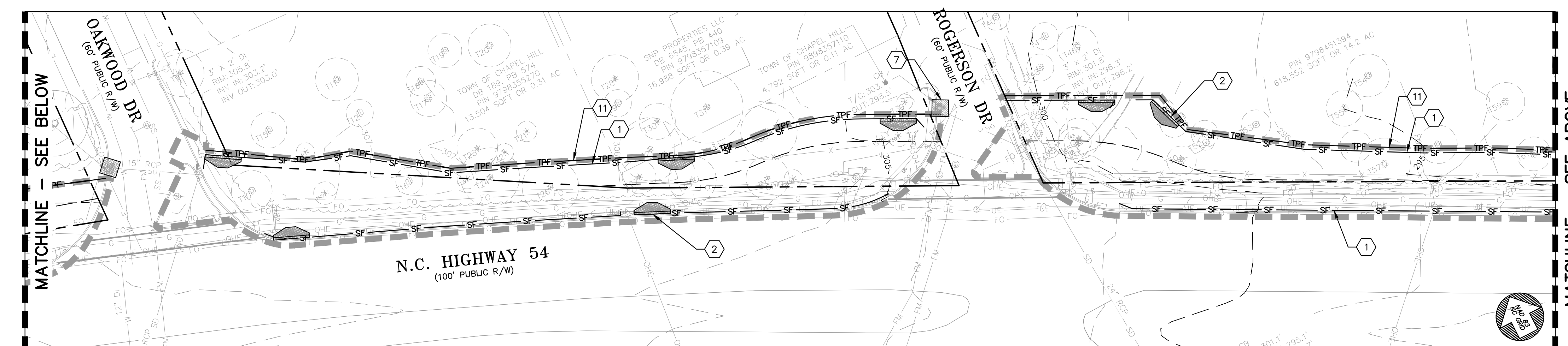
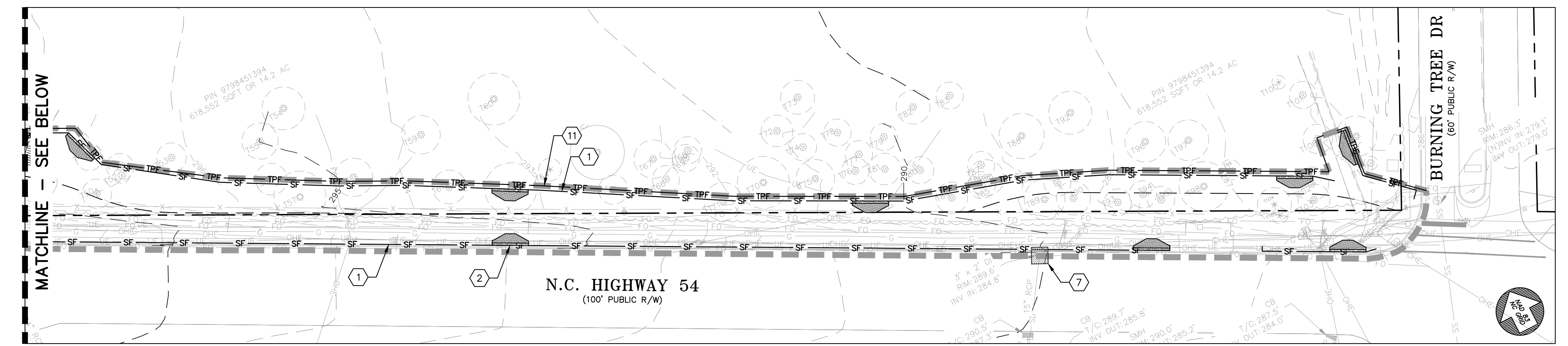
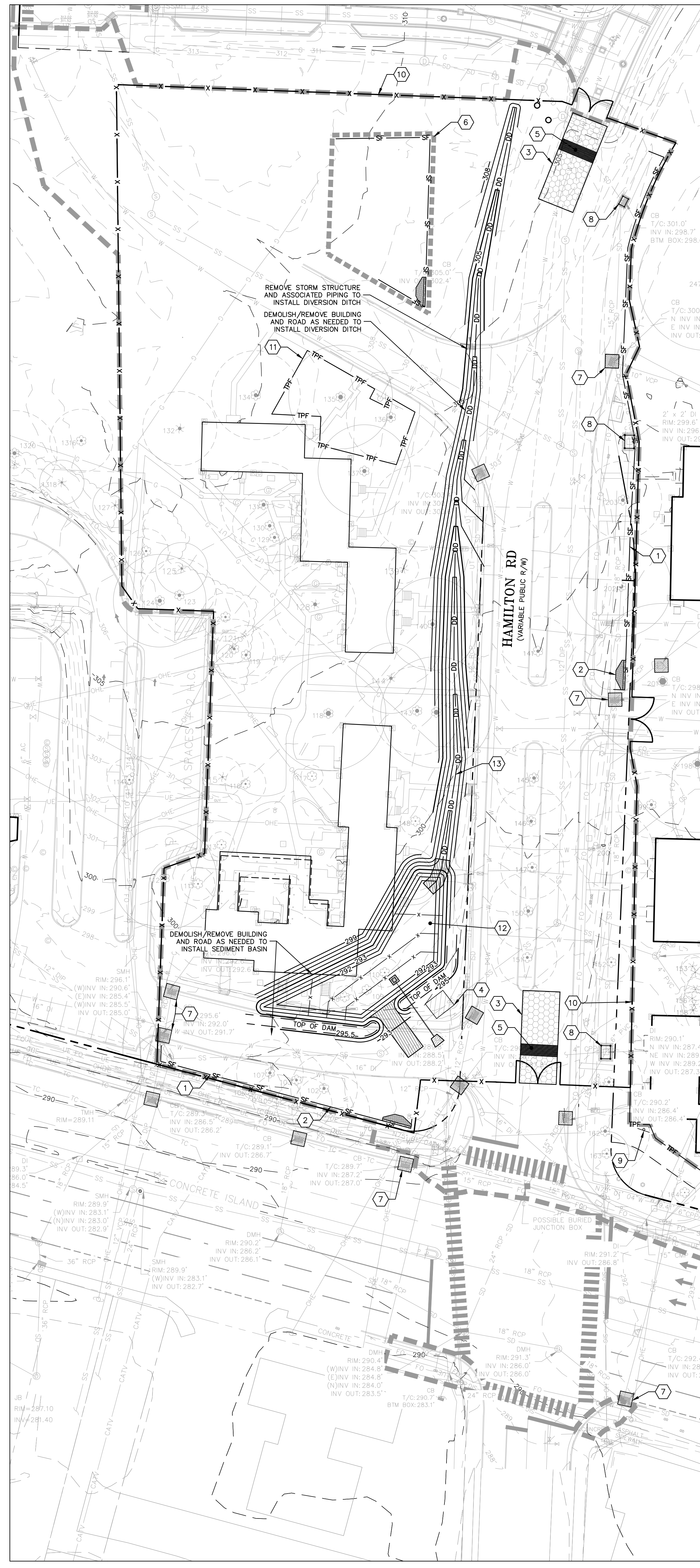
DATE	ISSUED
21 SEP 22	DACP SUBMITTAL #1
02 MAR 23	DACP SUBMITTAL #2

OWNER INFORMATION  
 2888 PROPERTIES  
 117 EDENBURGH SOUTH DRIVE  
 CARY, NC 27511  
 OWNERS REPRESENTATIVE:  
 WHITNEY ST. CHARLES  
 (919) 388-5774  
 FAX (919) 388-5774  
 EMAIL: whstcharles@2888properties.com

DATE	ISSUED
21 SEP 22	DACP SUBMITTAL #1
02 MAR 23	DACP SUBMITTAL #2

**GLEN LENNOX SOUTH INFRASTRUCTURE**  
 CHAPEL HILL, NC  
 DACP DRAWINGS

JOB #: 107013.92  
 DATE: 21 SEP 22  
 SCALE: AS NOTED  
 DRAWN BY: D.W.S.  
 REVIEWED BY: G.J.R.



PLAN KEY NOTES	DRAWING LEGEND
1 TEMPORARY SILT FENCE (TYP.)	PROPERTY LINE
2 TEMPORARY SILT FENCE STONE OUTLET (TYP.)	RIGHT-OF-WAY LINE
3 TEMPORARY CONSTRUCTION ENTRANCE (TYP.)	ADJONER PROPERTY LINE
4 CONCRETE WASHOUT (TYP.)	EASEMENT LINE
5 TIRE WASH (TYP.)	FENCE LINE
6 TEMPORARY STOCKPILE AREA (TYP.)	STORM DRAIN LINE
7 STANDARD SILT BAG - INLET SEDIMENT CONTROL DEVICE (TYP.)	WATER LINE
8 TEMPORARY STONE INLET PROTECTION (TYP.)	SANITARY SEWER LINE
9 TEMPORARY CONSTRUCTION SIGN	UNDERGROUND ELECTRIC LINE
10 CHAIN-LINK CONSTRUCTION FENCING (TYP.)	OVERHEAD ELECTRIC LINE
11 STANDARD TREE PROTECTION FENCING (TYP.)	GAS LINE
12 TEMPORARY SEDIMENT BASIN #1	TELEPHONE LINE
13 TEMPORARY DIVERSION DITCH #1	TREE LINE
	MAJOR CONTOUR
	MINOR CONTOUR
	LIMITS OF DISTURBANCE
	CONSTRUCTION ENTRANCE
	SILT FENCE
	SILT FENCE OUTLET
	CONCRETE WASHOUT
	GRAVEL YARD INLET PROTECTION
	EXISTING IRON PIPE
	IRON PIPE SET
	CALCULATED POINT
	SIGN
	CATCH BASIN
	DROP INLET

**STAGE 1 EROSION CONTROL & CONSTRUCTION MANAGEMENT PLAN - PHASE 1**  
 ( GRAPHIC SCALE IN FEET )  
 1" = 30'  
 REVIEW DRAWING  
 NOT FOR CONSTRUCTION